


















## CHART SYMBOLS VISUAL APPROACH AND AERODROME CHARTS

APPROACH LIGHT	-----	
AERODROME REFERENCE POINT	-----	
LOCATION OF RADIO FACILITY	-----	
MARKER BEACON	-----	
NDB/LOCATOR	-----	
TACAN	-----	
VOR	-----	
VOR/DME	-----	
VORTAC	-----	
AERODROME BEACON	-----	
TMA BOUNDARY	-----	
CTR BOUNDARY	-----	
RESTRICTED AIRSPACE	-----	
OBSTRUCTION(S)	-----	 
OBSTRUCTION(S) LIGHTED	-----	 
TRANSMISSION LINES	-----	