






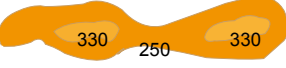















CHART SYMBOLS
VISUAL APPROACH AND AERODROME CHARTS

| | |
|--------------------------------|--|
| BUILD UP AREA |  |
| ROADS |  |
| RAILWAY |  |
| SHORE LINE |  |
| LAKE |  |
| STREAM AND SVAMP |  |
| WOOD |  |
| CONTOURS |  |
| SPOT ELEVATION |  |
| HELICOPTER LANDING SITE |  |
| CIVIL AERODROME |  |
| MILITARY AERODROME |  |
| JOINT CIVIL/MILITARY AERODROME |  |
| PRIVATE AERODROME |  |
| GLIDING SITE |  LINDTORP |
| AERODROME |  |
| RUNWAY (SOFT SURFACE) |  |
| RUNWAY (HARD SURFACE) |  27 L |
| TAXIWAY AND APRON |  |
| CLOSED RUNWAYS AND TAXIWAYS |  |
| WINDSOCK |  |