

ELEV in FT
Distance in FT
Magnetic Variation 4.0° E (JAN 2023)
Order of accuracy: Horizontally 1 FT, Vertically 1 FT

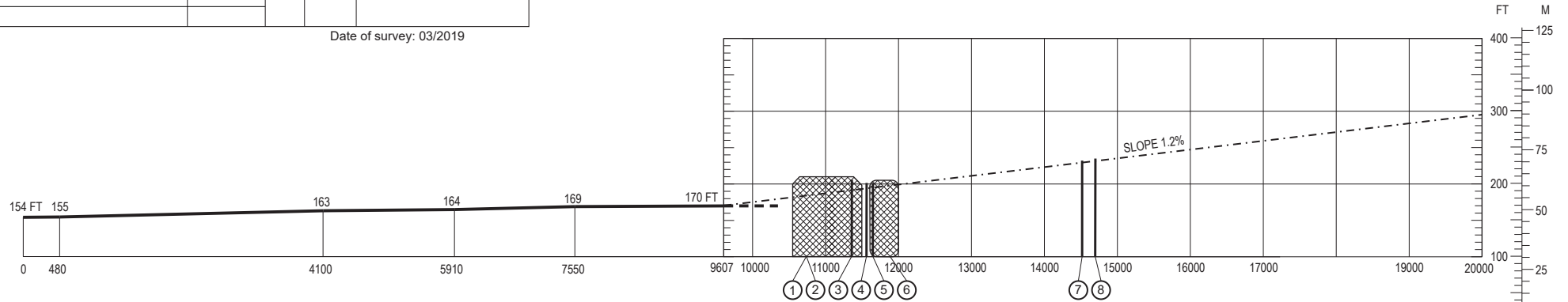
AERODROME OBSTACLE CHART - ICAO

TYPE A (OPERATING LIMITATIONS)

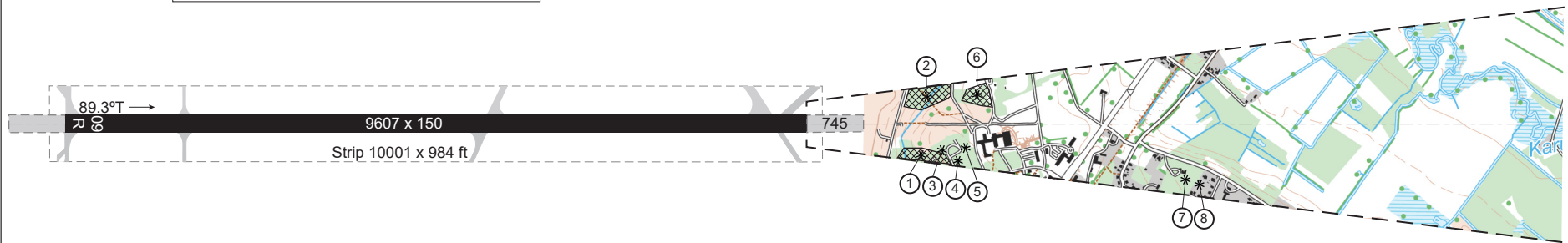
KARUP, Denmark
RWY 09R

| LEGEND | | AMENDMENT RECORD | | |
|-----------------------|---|------------------|------|------------|
| Identification number | ⑤ | No. | Date | Entered by |
| Tree | * | | | |
| Group of trees | ⊠ | | | |
| | | | | |
| | | | | |
| | | | | |

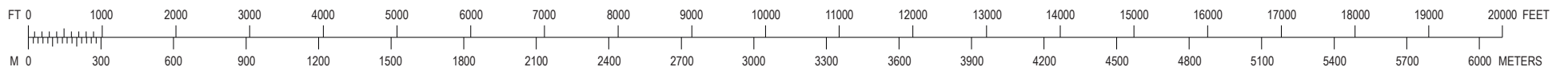
Date of survey: 03/2019



| DECLARED DISTANCES | |
|------------------------------------|--------------|
| TAKE OFF RUN AVAILABLE | RWY 09R 9607 |
| TAKE OFF DISTANCE AVAILABLE | 9607 |
| ACCELERATE STOP DISTANCE AVAILABLE | 10352 |
| LANDING DISTANCE AVAILABLE | 9607 |



HORIZONTAL SCALE 1 : 25.000



CHANGES: EDITORIAL, MAG. VAR.