













CHART SYMBOLS
VISUAL APPROACH AND AERODROME CHARTS

BUILD UP AREA	
ROADS	
RAILWAY	
SHORE LINE	
LAKE	
STREAM	
WOOD	
SPOT ELEVATION	•167
HELICOPTER LANDING SITE	⊕
CIVIL AERODROME	⊙
MILITARY AERODROME	⊗
JOINT CIVIL/MILITARY AERODROME	⊕⊗
PRIVATE AERODROME	○
GLIDING SITE	⊙ LINDTORP
AERODROME	
RUNWAY (SOFT SURFACE)	
RUNWAY (HARD SURFACE)	 27L
TAXIWAY AND APRON	
CLOSED RUNWAYS AND TAXIWAYS	
WINDSOCK	